












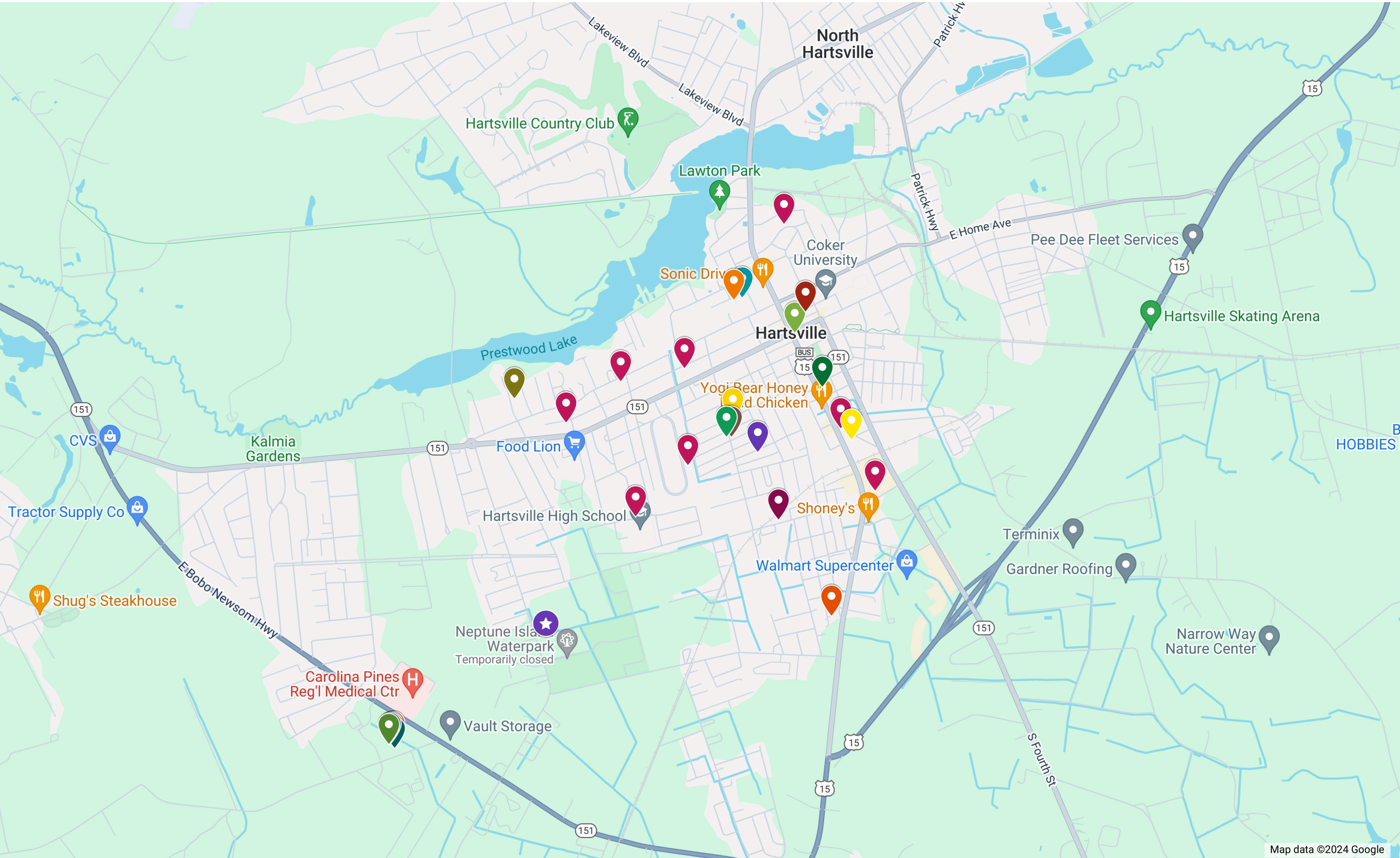


March 2024 Permit Activity

Permit Activity Map Data.csv

-  416 SOUTH EIGHTH STREET, HARTSVILLE, SC 29550
-  301 WARNER DRIVE, HARTSVILLE, SC 29550
-  417 S EIGHTH ST, HARTSVILLE, SC 29550
-  607 B West Home Avenue, Hartsville, SC 29550
-  805 WEST COLLEGE AVENUE, HARTSVILLE, SC 29550
-  218 PARK AVENUE, HARTSVILLE, SC 29550
-  827 SOUTH FIFTH STREET, HARTSVILLE, SC 29550
-  133 EAST COLLEGE AVENUE, HARTSVILLE, SC 29550
-  314 WEST WASHINGTON STREET, HARTSVILLE, SC 29550
-  1321 ROBINSON STREET, HARTSVILLE, SC 29550
-  427 WEST COLLEGE AVENUE, HARTSVILLE, SC 29550
-  319 JASPER AVENUE, HARTSVILLE, SC 29550
- 



Map does not include City permits with Acosta Electric regarding power installation for traffic cameras as they do not have official addresses. Chandler Cottage permits are delineated by one marker instead of 42 stacking due to Chancellor Drive addresses not being official yet.

1248 EGRETS POINT,
HARTSVILLE, SC 29550



1242 EGRETS POINT,
HARTSVILLE, SC 29550



1235 EGRETS POINT,
HARTSVILLE, SC 29550



1236 EGRETS POINT,
HARTSVILLE, SC 29550



1230 EGRETS POINT,
HARTSVILLE, SC 29550



405 SOUTH FIFTH STREET,
HARTSVILLE, SC 29550



200 1/2 DARLINGTON
AVENUE, HARTSVILLE, SC
29550



335 SUMTER AVENUE,
HARTSVILLE, SC 29550



Other / No value
